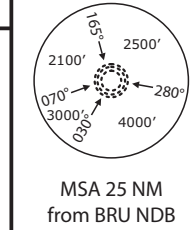


Bremen Radar 131.325

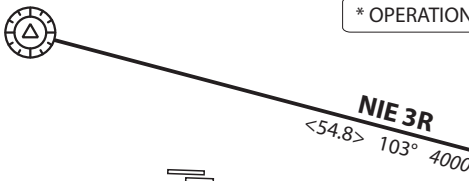
Transition altitude 5000

BEARINGS AND TRACKS
ARE MAGNETIC.
ALTITUDES IN FEET MSL.



Do not use for real life navigation

NIENBURG
116.50 NIE
N52 37.33 E009 22.19



Hannover

* OPERATIONAL FL.

ULSEN
N52 50.45
E010 34.55



BRÜNKENDORF
117.70 BKD
N53 02.04 E011 32.46



10.0 NM to ALESI

BRAUNSCHWEIG-WOLFSBURG

LEINE
115.20 DLE
N52 15.01 E009 53.01



DLE 4R


<35.2> 086° 4000

IAF ALESI

IAF BABKA

POVEL
N52 07.42
E010 49.40

20.0 NM to BABKA



NORTA 5R

<25.0> 056° 6000

NORTA
N51 52.07
E009 48.39

10.0 NM to BABKA

POVEL 3R

<8.4> 001° 4000

LARET 4R

<16.1> 356° 6000

LARET

N52 50.04
E010 52.10

10.0 NM to BABKA

LARET 4R

<16.1> 356° 6000

LARET

N52 50.04
E010 52.10

10.0 NM to BABKA

LARET 4R

<16.1> 356° 6000

LARET

N52 50.04
E010 52.10

10.0 NM to BABKA

LARET 4R

<16.1> 356° 6000

LARET

N52 50.04
E010 52.10

10.0 NM to BABKA

LARET 4R

<16.1> 356° 6000

LARET

N52 50.04
E010 52.10

10.0 NM to BABKA

- 1 POVEL 3R
<8.4> 001°
4000
- 2 <10.0>
4000