

# VATSIM Germany Aerodrome Chart

# Berlin Brandenburg EDDB

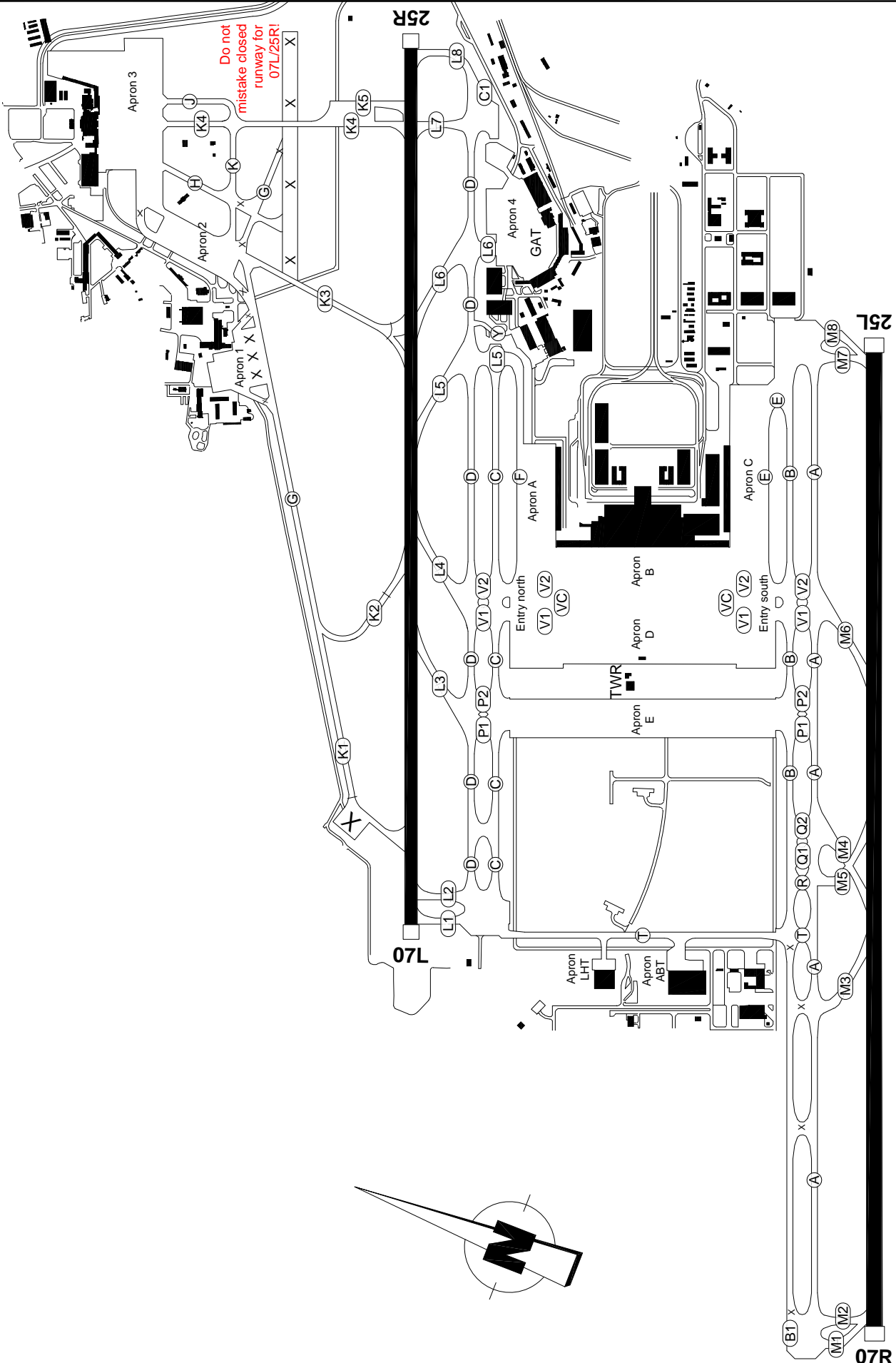
Aerodrome Elevation: 157 ft

Delivery (Initial Call)	121.600
Apron (A,B,C,D)	129.600
Ground (North)	129.500
Ground (South)	121.700

Tower (North)	120.020
Tower (South)	118.800
ATIS	124.950

N 52° 21' 44.09"  
E013° 30' 02.42"

ARP: 154 ft



Corrections: Taxiwaylabel

# VATSIM Germany Parking

# Berlin Brandenburg EDDB

Aerodrome Elevation: 157 ft

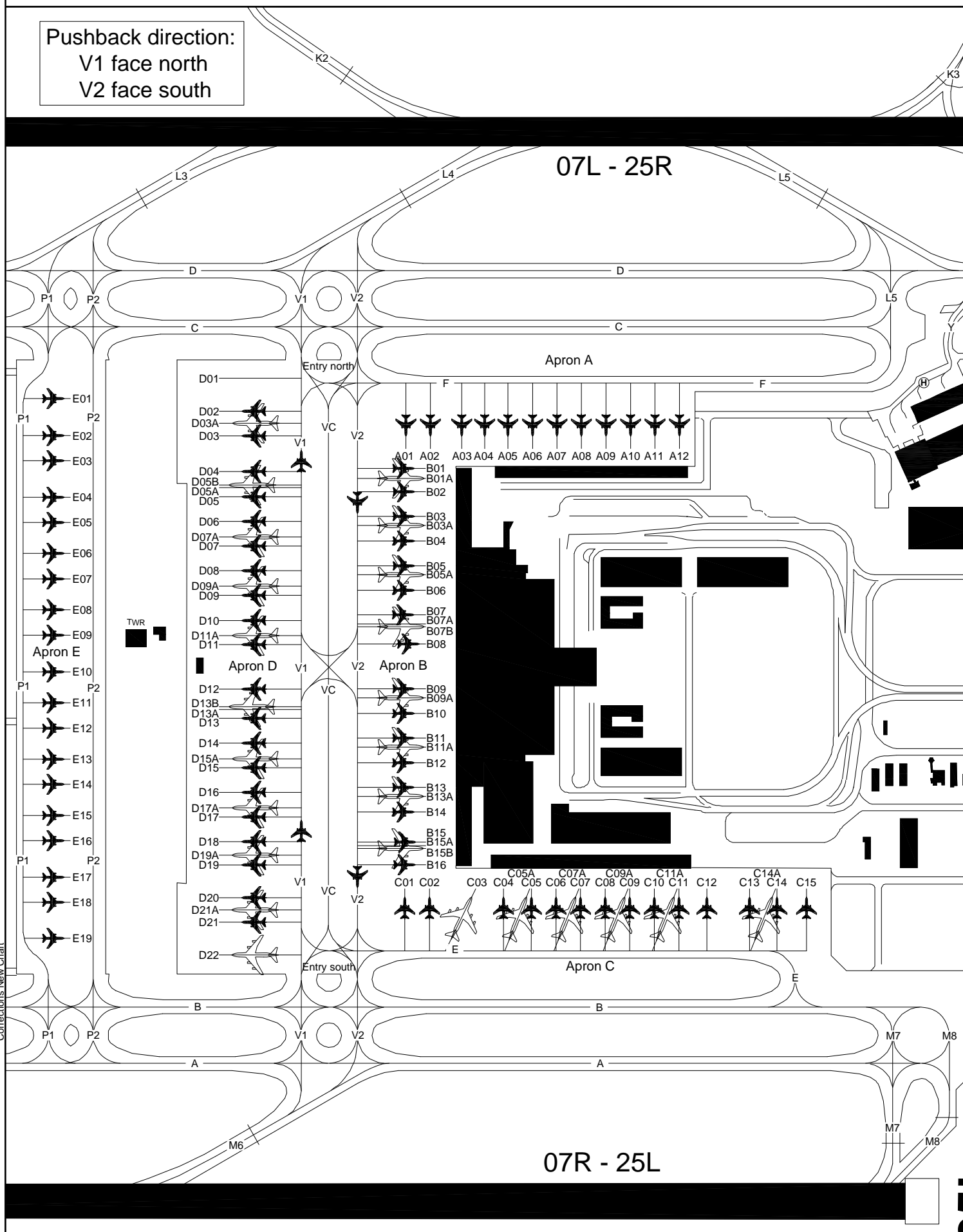
Delivery (Initial Call) 121.600  
Apron (A,B,C,D) 129.600  
Ground (North) 129.500  
Ground (South) 121.700

Tower (North) 120.020  
Tower (South) 118.800  
ATIS 124.950

N 52° 21' 44.09"  
E013° 30' 02.42"

ARP: 154 ft

Pushback direction:  
V1 face north  
V2 face south



Corrections New Chart

# VATSIM Germany Parking

# Berlin Brandenburg EDDB

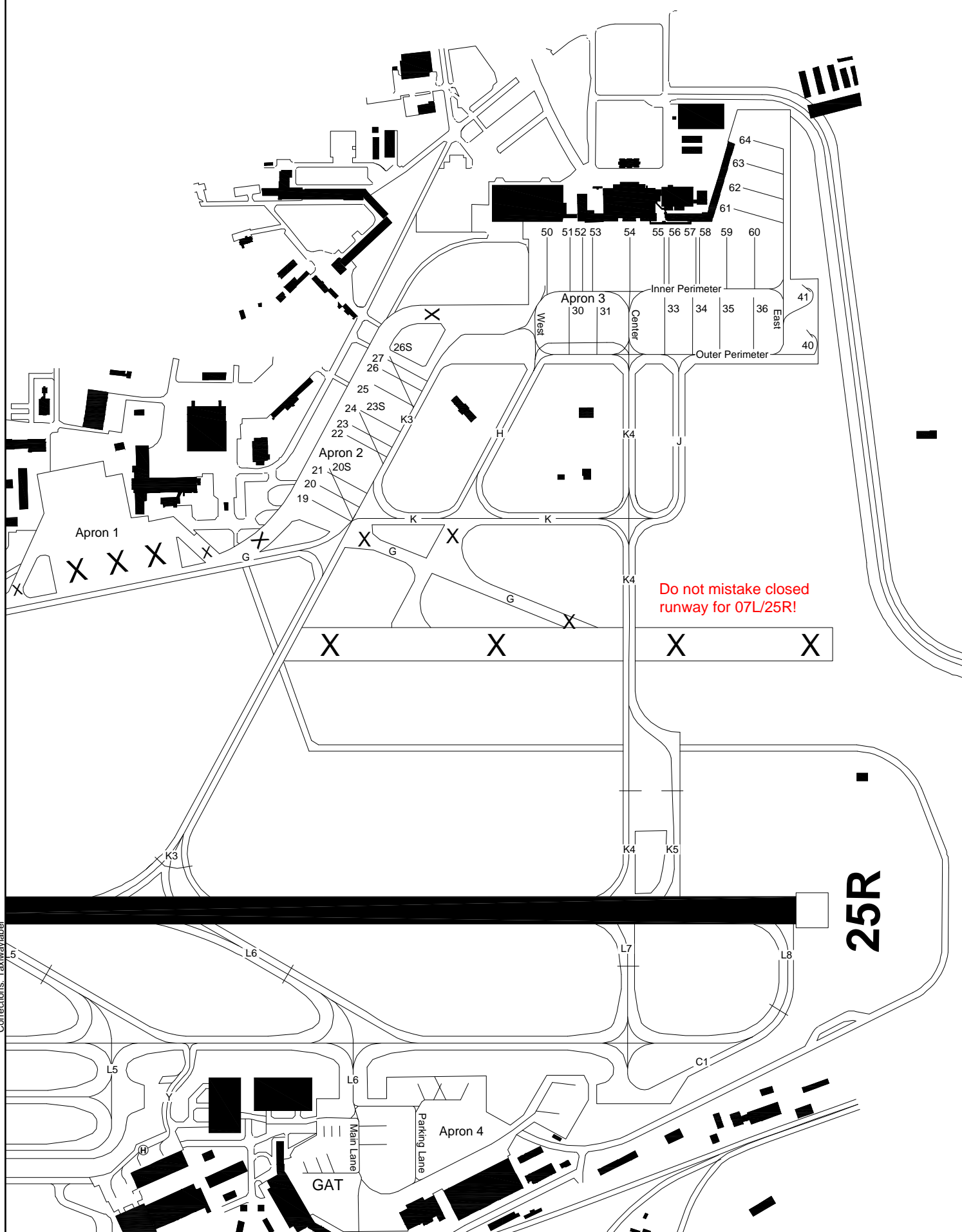
Aerodrome Elevation: 157 ft

Delivery (Initial Call)	121.600
Apron (A,B,C,D)	129.600
Ground (North)	129.500
Ground (South)	121.700

Tower (North)	120.020
Tower (South)	118.800
ATIS	124.950

N 52° 21' 44.09"  
E013° 30' 02.42"

ARP: 154 ft



Corrections: Taxiwaylabel