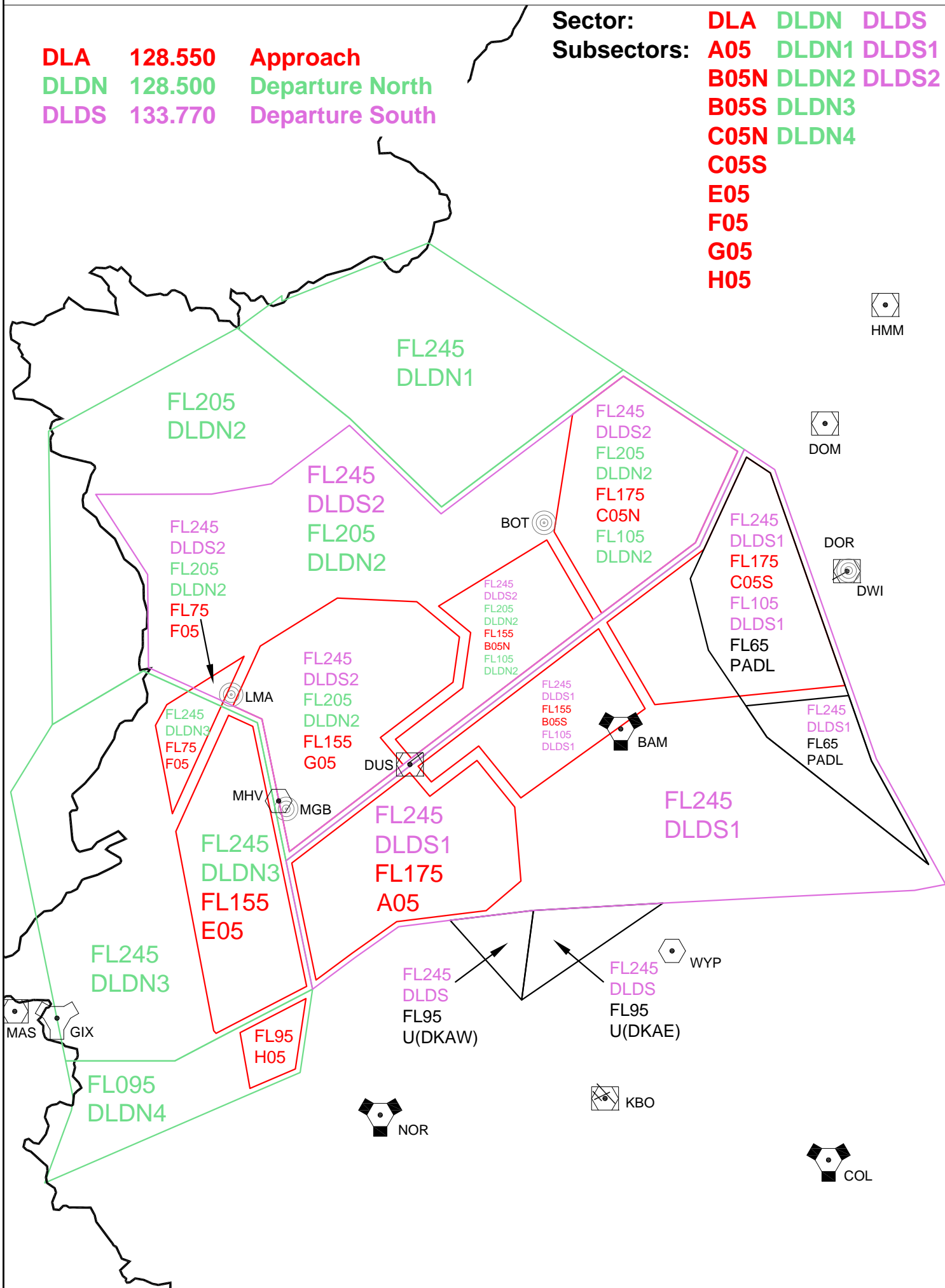


VATSIM Germany

EDDL APP Airspace Overview RWY 05

DLA 128.550 **Approach**
DLDN 128.500 **Departure North**
DLDS 133.770 **Departure South**

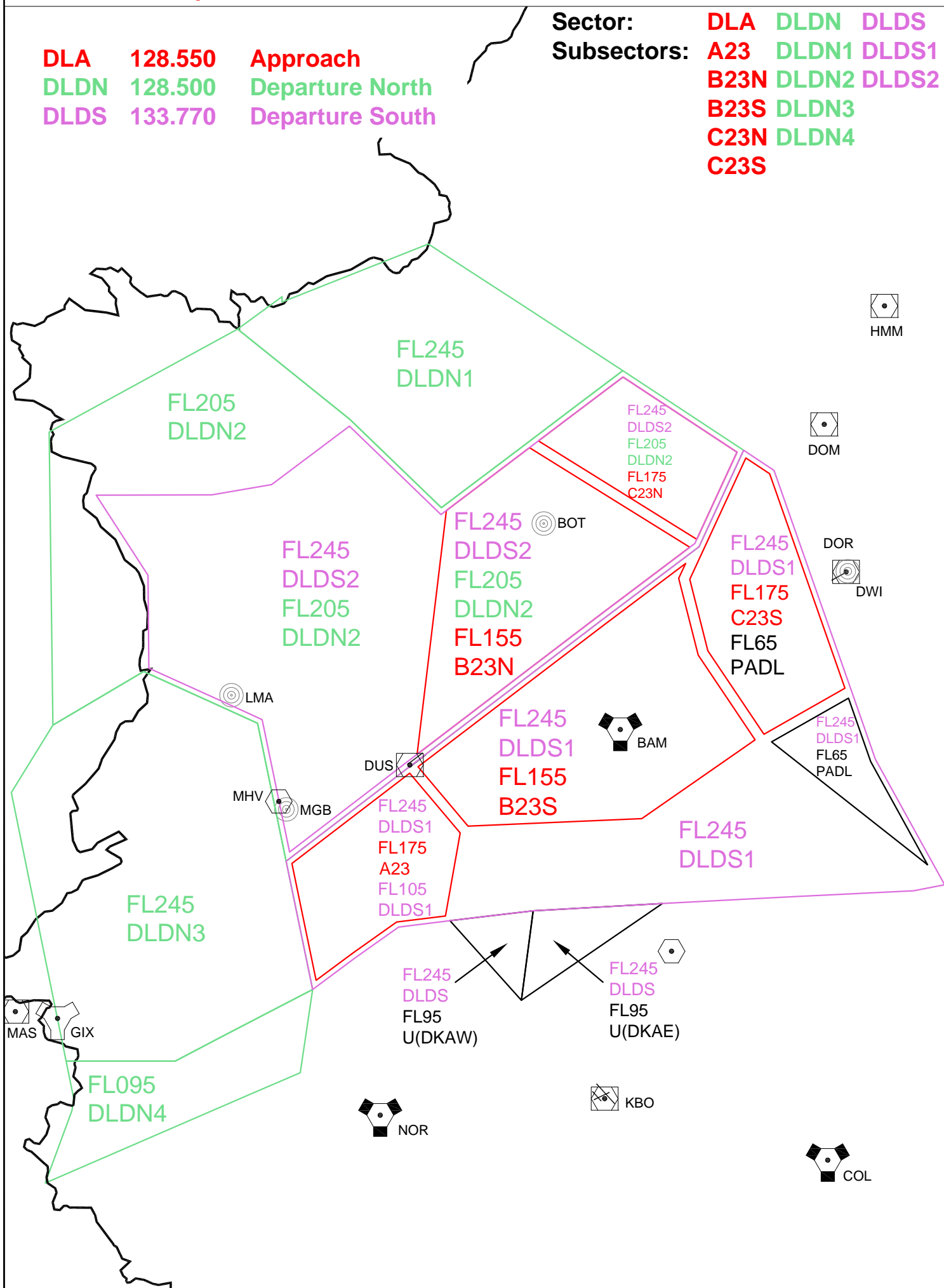
Sector: **DLA** **DLDN** **DLDS**
Subsectors: **A05** **DLDN1** **DLDS1**
B05N **DLDN2** **DLDS2**
B05S **DLDN3**
C05N **DLDN4**
C05S
E05
F05
G05
H05



VATSIM Germany EDDL APP Airspace Overview RWY 23

DLA 128.550 **Approach**
DLDN 128.500 **Departure North**
DLDS 133.770 **Departure South**

Sector: **DLA** **DLDN** **DLDS**
Subsectors: **A23** **DLDN1** **DLDS1**
B23N **DLDN2** **DLDS2**
B23S **DLDN3**
C23N **DLDN4**
C23S

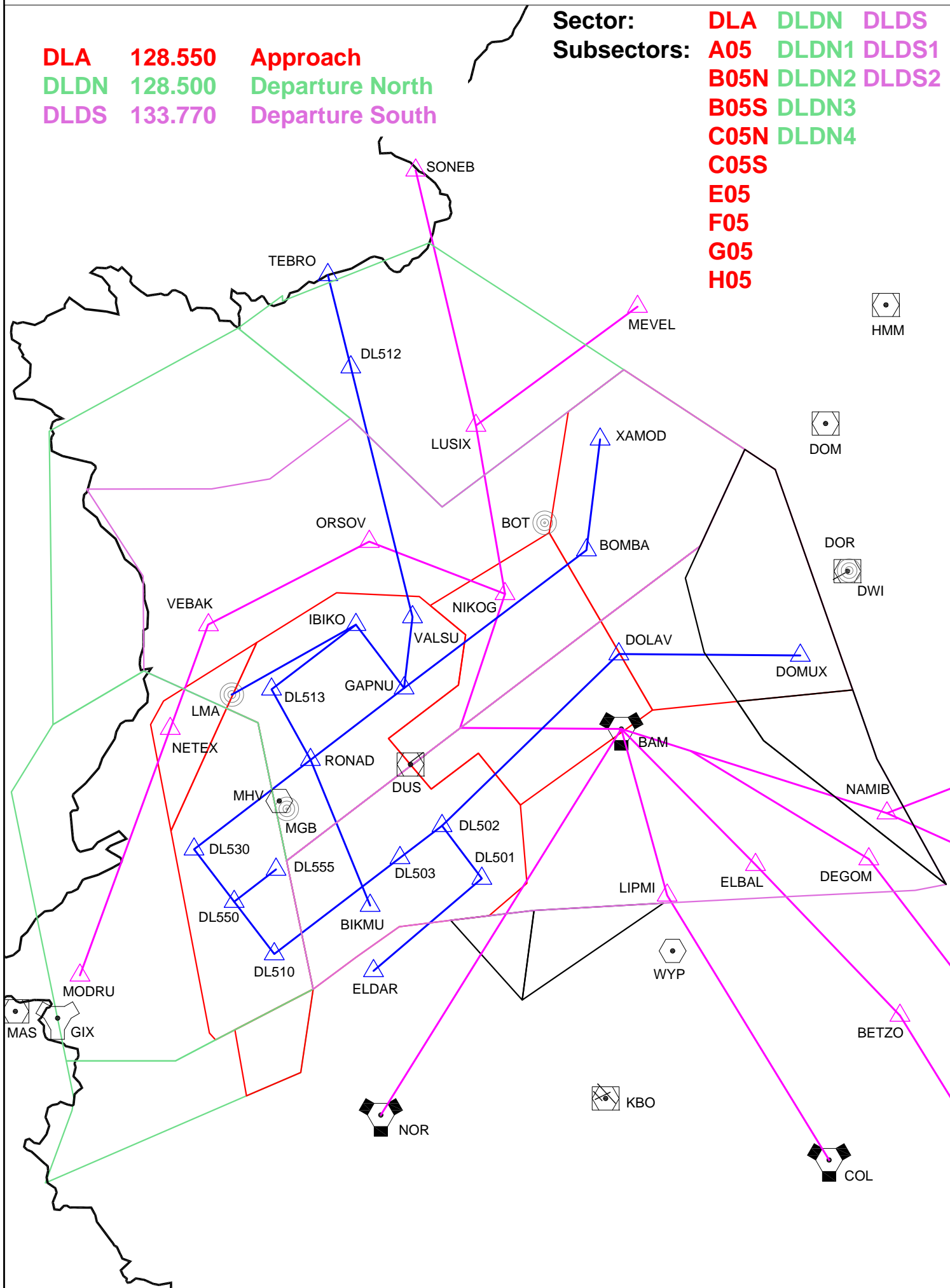


VATSIM Germany

EDDL APP Airspace Overview RWY 05 with SIDs and Transitions

DLA 128.550 **Approach**
DLDN 128.500 **Departure North**
DLDS 133.770 **Departure South**

Sector: **DLA** **DLDN** **DLDS**
Subsectors: **A05** **DLDN1** **DLDS1**
B05N **DLDN2** **DLDS2**
B05S **DLDN3**
C05N **DLDN4**
C05S
E05
F05
G05
H05



VATSIM Germany

EDDL APP Airspace Overview RWY 23 with SIDs and Transitions

DLA 128.550
DLDN 128.500
DLDS 133.770

Approach
 Departure North
 Departure South

Sector: **DLA** **DLDN** **DLDS**
Subsectors: **A23** **DLDN1** **DLDS1**
B23N **DLDN2** **DLDS2**
B23S **DLDN3**
C23N **DLDN4**
C23S

